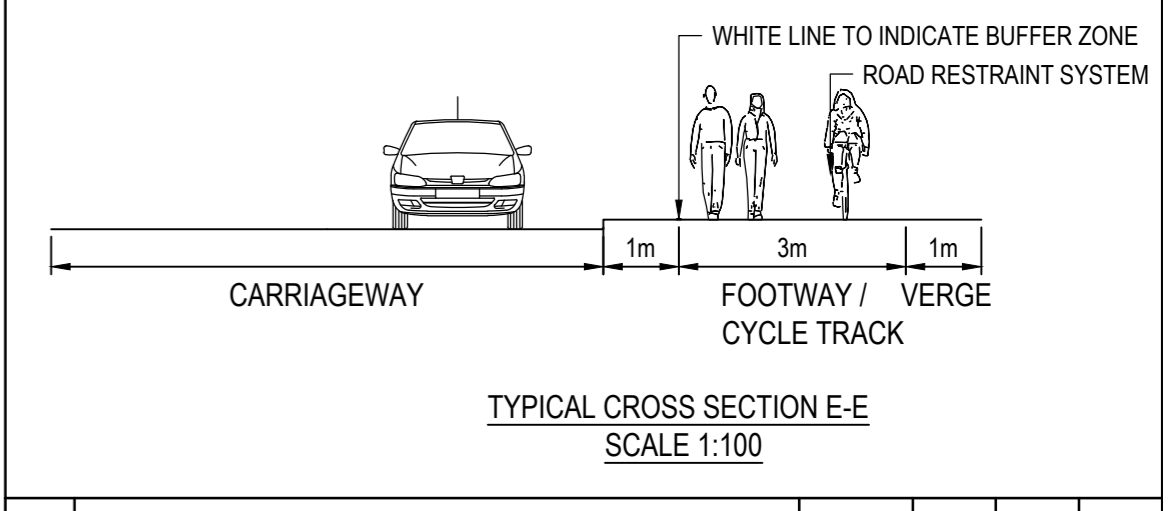
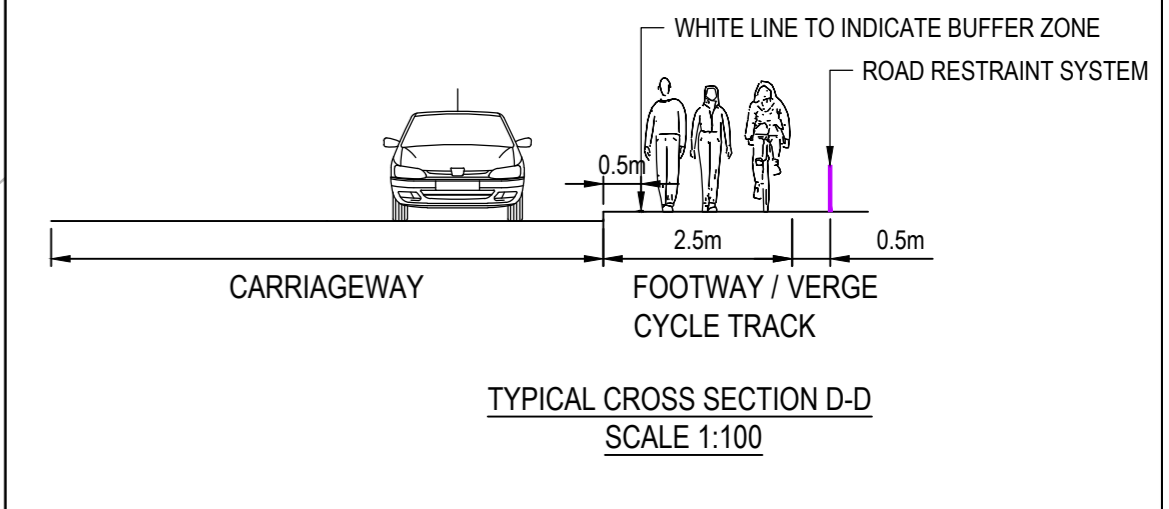
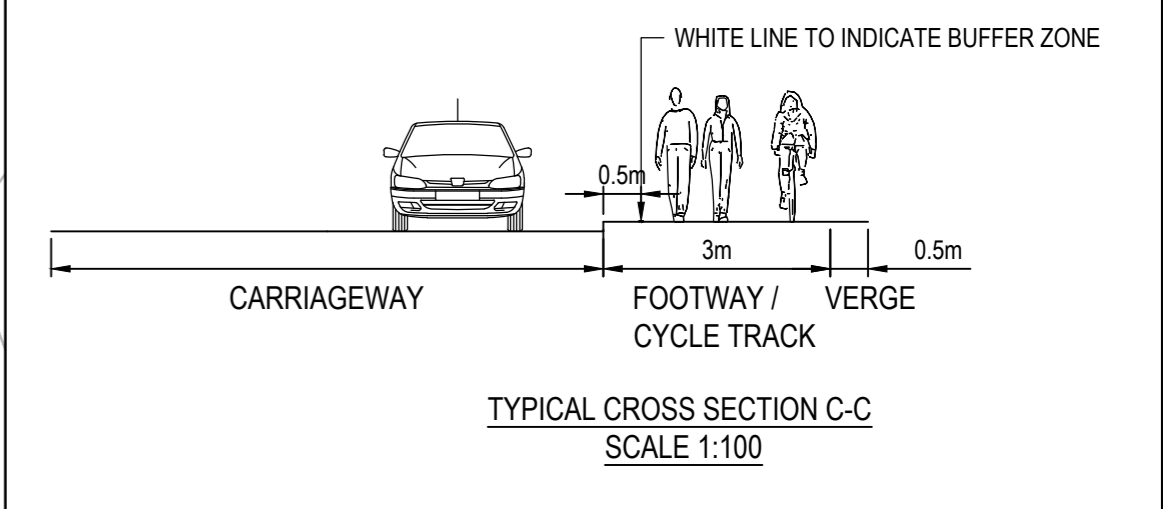


- KEY:-**
— HIGHWAY BOUNDARY
- NOTES:-**
1. THE LAYOUT IS SUBJECT TO DETAILED DESIGN, CAPACITY TESTING, GROUND INVESTIGATIONS RESULTS & EARTHWORKS MODELING, UTILITIES AND SERVICES AND CONFIRMATION OF LAND OWNERSHIP.
 2. THE DETAILED DESIGN LAYOUT WILL BE DESIGNED IN ACCORDANCE WITH ALL RELEVANT DESIGN GUIDANCE AND STANDARDS.
 3. THE LAYOUT HAS BEEN BASED ON THE APPROPRIATE DESIGN SPEED FOR OUR CURRENT PROPOSALS.
 4. THIS DRAWING SHOULD BE READ IN CONJUNCTION WITH ALL RELEVANT ASSOCIATED DOCUMENTS.
 5. THE USE OF THE DRAWING DOES NOT ABSOLVE THE CLIENT FROM THEIR RESPONSIBILITIES IN REGARDS TO HEALTH & SAFETY AND CDM REGULATIONS.
 6. AREAS OF THE DESIGN HAS BEEN BASED ON OS DATA AND THEREFORE REQUIRES CONFIRMATION WITH A TOPOGRAPHICAL SURVEY.
 7. SUBJECT TO REVIEW AND COMMENTS FROM THE LOCAL HIGHWAY AUTHORITY.



Mark	Revision	Date	Drawn	Chkd	Appd

SCALING NOTE: Do not scale from this drawing. If in doubt, ask.
 UTILITIES NOTE: The position of any existing public or private sewers, utility services, plant or apparatus shown on this drawing is believed to be correct, but no warranty to this is expressed or implied. Other such plant or apparatus may also be present but not shown. The Contractor is therefore advised to undertake his own investigation where the presence of any existing sewers, services, plant or apparatus may affect his operations.

Drawing Issue Status
OUTLINE PRELIMINARY DESIGN
 AYLESBURY WOODLANDS, A41 CONNECTOR ROAD TO COLLEGE ROADS
 GENERAL ARRANGEMENT
 SHEET 2 OF 2

Client
BUCKINGHAMSHIRE ADVANTAGE LIMITED

Date of 1st Issue 11.11.16	Designed DL	Drawn JF
A1 Scale 1:500 and 1:100	Checked JSH	Approved NF
Drawing Number 32113/2032/004	Revision -	

Reproduced from based upon Ordnance Survey material with the permission of Ordnance Survey on behalf of The Controller of Her Majesty's Stationery Office. © Crown Copyright. Unauthorised reproduction infringes Crown Copyright and may lead to prosecution or civil proceedings. Licence No. EMS03496 Year of Publication 2016 Owner/Purchaser of Mapping PBA

FOR CONTINUATION SEE 32113/2032/003